

RESOLUTION NO. 24030

A RESOLUTION AUTHORIZING THE CHATTANOOGA-HAMILTON COUNTY REGIONAL PLANNING AGENCY TO DEVELOP A NEIGHBORHOOD PLAN FOR THE AVONDALE NEIGHBORHOOD AND SURROUNDING AREA.

---

WHEREAS, The Strategic Neighborhood Initiative (SNI) identifies fifteen (15) target neighborhoods for attention, Avondale being one; and

WHEREAS, Leaders of the Avondale neighborhood have mobilized and have requested the crafting of a plan for the Avondale neighborhood; and

WHEREAS, In accordance with Phase II of the SNI, neighborhood leaders, the Department of Neighborhood Services and the Regional Planning Agency will work in cooperation to develop a plan for the Avondale neighborhood; and

WHEREAS, The study will identify challenges and opportunities in the Avondale neighborhood; and

WHEREAS, The study area will be within Citico Avenue, Orchard Knob Avenue and Portland Street to the south, Holtzclaw Avenue, Sholar Street and Southern Street to the west, Roanoke Avenue and Glass Street to the north, and North Chamberlain Road, Revington Street, Missionary Ridge, Wilson Street and Dodson Avenue to the east, as denoted on the attached map; and

WHEREAS, The Regional Planning Agency in cooperation with the Department of Neighborhood Services will conduct and participate in community meetings and workshops

for the purpose of obtaining public input; and

WHEREAS, The plan will provide recommendations intended to help guide and advise the community and its leadership when making decisions regarding the Avondale neighborhood; and

WHEREAS, The plan will be a policy and as such, will not guarantee zoning changes or funding for projects or other recommendations contained therein; and

WHEREAS, A final draft of the plan will be presented to the public and the appropriate advisory and legislative bodies for review and adoption by Summer, 2004;

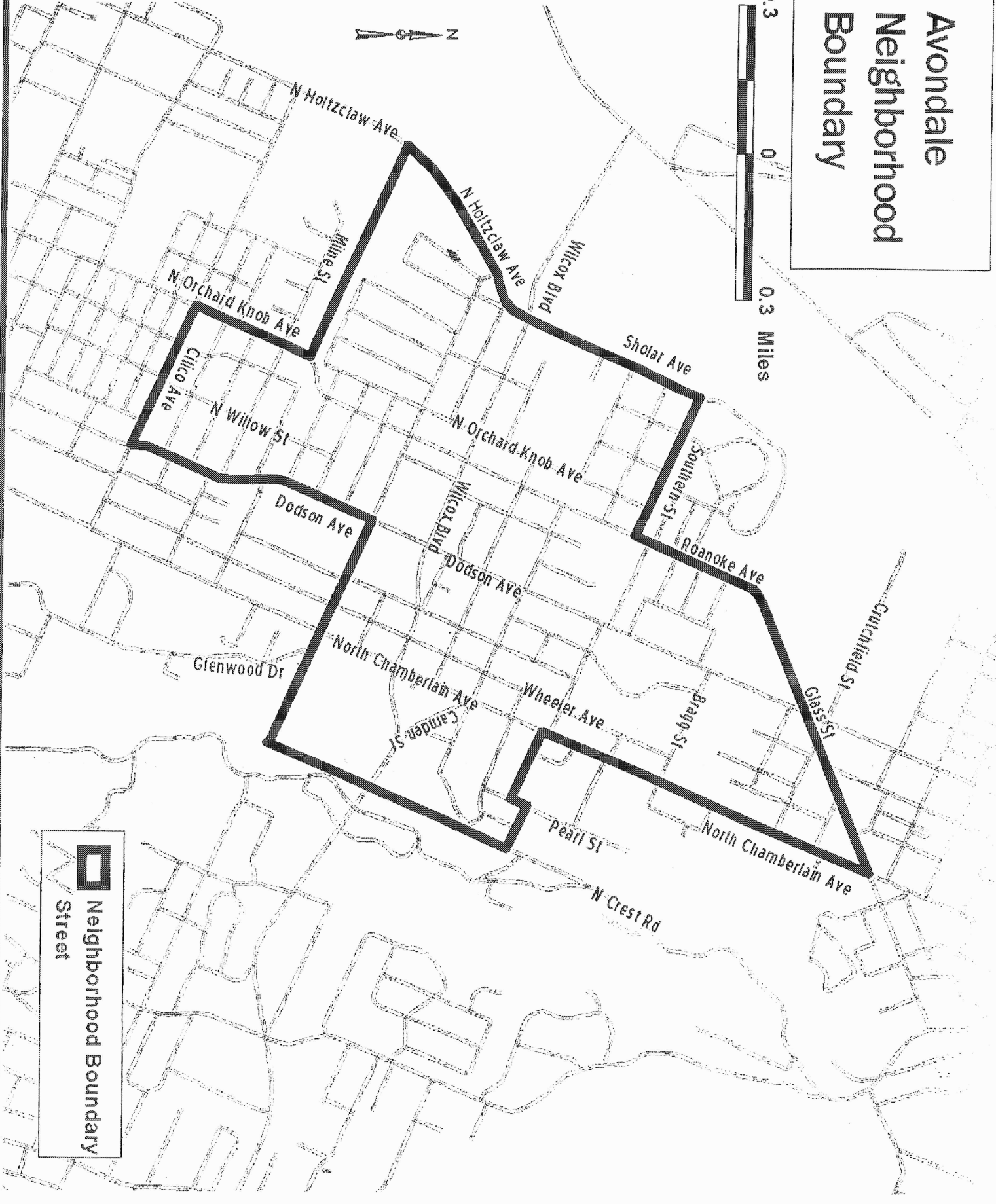
NOW, THEREFORE,


BE IT RESOLVED BY THE CITY COUNCIL OF THE CITY OF CHATTANOOGA, TENNESSEE, That the Chattanooga-Hamilton County Regional Planning Agency be and is hereby authorized to develop a scope of work to develop a neighborhood plan for the Avondale neighborhood, being that area within Citico Avenue, Orchard Knob Avenue and Portland Street to the south, Holtzclaw Avenue, Sholar Street and Southern Street to the west, Roanoke Avenue and Glass Street to the north, and North Chamberlain Road, Revington Street, Missionary Ridge, Wilson Street and Dodson Avenue to the east, as shown on the map attached hereto and made a part hereof by reference.


ADOPTED: February 17, 2004

JS/pm

# Avondale Neighborhood Boundary



 Neighborhood Boundary

 Street